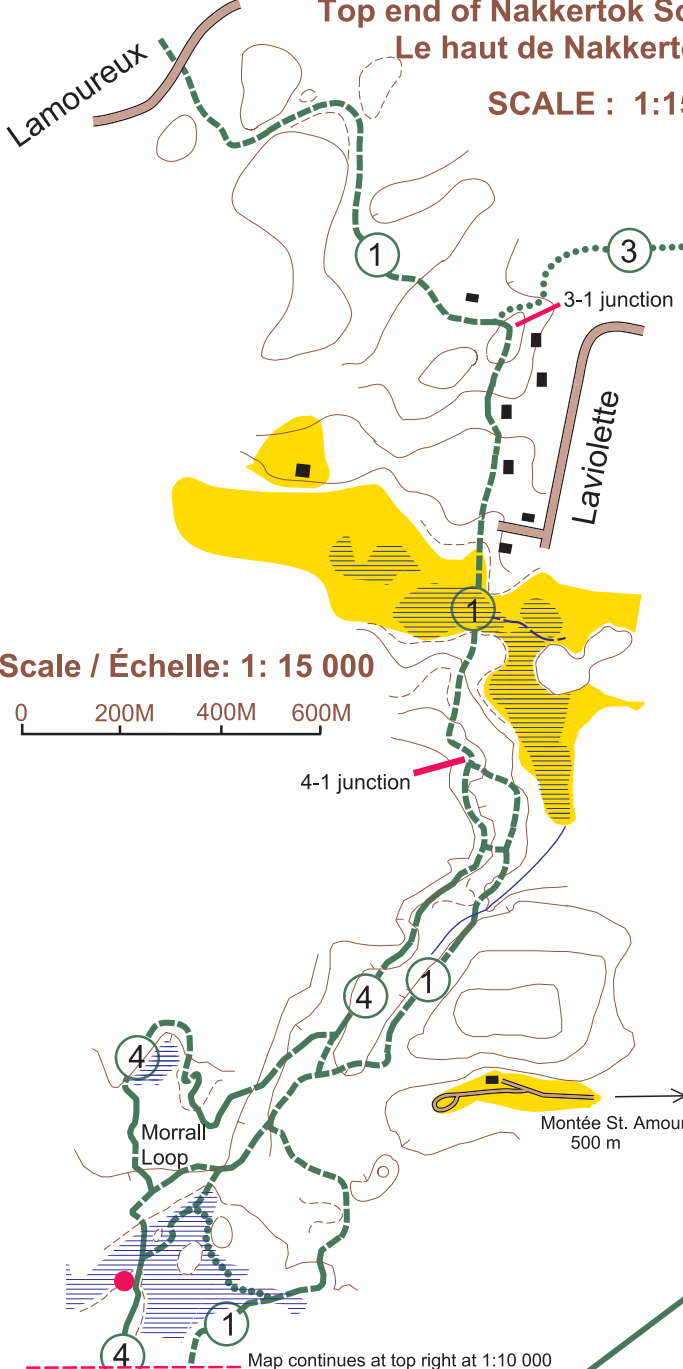


**Top end of Nakkertok South
Le haut de Nakkertok Sud**

SCALE : 1:15 000



Scale / Échelle: 1: 15 000

0 200M 400M 600M

4-1 junction











Montée St. Amour
500 m

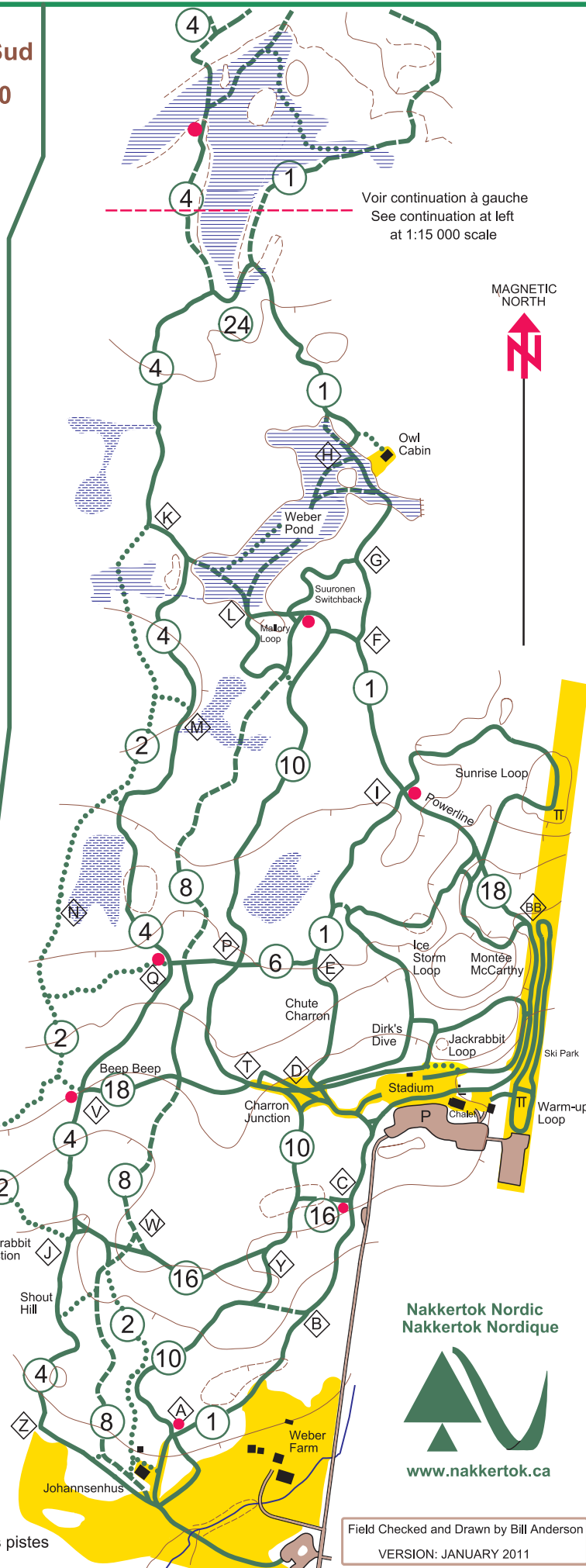
Map continues at top right at 1:10 000

**Nakkertok South
Nakkertok Sud**

Scale / Échelle 1:10 000 Contour: 10 m

0 200M 400M 600M 800M

-  Piste préparé, large Wide, groomed trail
-  Piste tracé-classique Classic-tracked trail
-  Piste non-préparé Ungroomed Trail
-  Deep Marsh Marais Profond
-  Open field Champ ouvert
-  Trail map; carte des pistes
-  Contour, Form Line, Slope tags.
-  Courbe de niveau, Line de forme, Direction de pente.
-  Trail Number, Junction ID
-  Numero de piste, Nom de carrefour



Voir continuation à gauche
See continuation at left
at 1:15 000 scale

MAGNETIC NORTH



**Nakkertok Nordic
Nakkertok Nordique**



www.nakkertok.ca

Field Checked and Drawn by Bill Anderson

VERSION: JANUARY 2011